












PUGET SOUND

SUNNYSIDE BEACH

SALTARS POINT

FORT LEWIS

Legend

-  Historic District Zone Boundary
-  Town Limits
-  UGA - Source: Pierce County
- ZONING**
-  Commercial, General
-  Multi-Family
-  Park / Open Space
-  Public / Quasi-Public
-  Residential - 7.2
-  Residential - 9.6
-  Commercial, Shoreline
-  Master Planned Development

Source: Pierce County GIS Data



0 750 1,500 3,000 Feet

TOWN OF STEILACOOM

ZONING 2022

