

PUGET SOUND










SUNNYSIDE BEACH

SALTARS POINT

FORT LEWIS

Source: Pierce County GIS Data

Legend

-  Town Limits
-  UGA - Source: Pierce County
- LAND USE**
-  Commercial / Housing
-  Commercial / Recreation
-  Housing
-  Housing / Open Space
-  Open Space / Recreation
-  Public Facilities
-  Master Planned Development



0 750 1,500 3,000 Feet

TOWN OF STEILACOOM

LAND USE 2022

