



PUGET SOUND

SUNNYSIDE BEACH





SALTARS POINT

FORT LEWIS

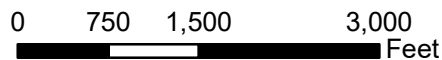
Legend

-  Town Limits
-  UGA - Source: Pierce County

ZONING

-  Commercial, General
-  Multi-Family
-  Park / Open Space
-  Public / Quasi-Public
-  Residential - 7.2 dwelling units / acre
-  Residential - 9.6 dwelling units / acre
-  Commercial, Shoreline
-  Master Planned Development

Source: Pierce County GIS Data



TOWN OF STEILACOOM

ZONING 2021

